





























LEGEND

- Bottom of Bank 
- Building outline 
- Wall Line 
- Breakline 
- Drainage Channel 
- Vegetation Line 
- Shelter 
- Positive Index Contour 
- Positive Normal Contour 
- Lamp Post 
- Fence Wood or Conc 
- Bollard or Post 
- Gate 
- Gully 
- Covered outdoor area 
- Inspection Cover 
- Top of kerb 
- Sign 
- Manhole Cover 
- Path 
- Top of wall height 
- Road edge 
- Spot Level 
- Survey Station 
- Top of Bank 
- Roof Level 
- Tank or Pump House 
- Tree (Trunk Canopy) 

OUTLINE OF SITE APPLICATION IN RED
 WAYLEAVES IN YELLOW - NOT APPLICABLE

REV	DATE	SIGNED	NOTES

PRE-PLANNING

Client
PYRMONT PROPERTY DEVELOPMENT LIMITED

Project
Cookstown Crescent Second Avenue

Existing Site Layout Plan

Drawn	Checked	Scale @ A1	Date
DS	CM	1:200	28/01/2019
Project No	15-099	Drawing No	0004
Revision	A		

Drawing BIM Name: CMP2A-CWC-00-ES-DR-4-000002-GA
 CDE Area: Sustainability Code BIM Revision

C+W O'BRIEN ARCHITECTS

T Sarinfield Quay, Dublin 7, D07 R9FH
 t: 01 518 0170 e: admin@cwoaarchitects.ie
 Dublin | London | Warwick | Manchester
 www.cwoaarchitects.ie

Please consider the environment before printing this sheet

